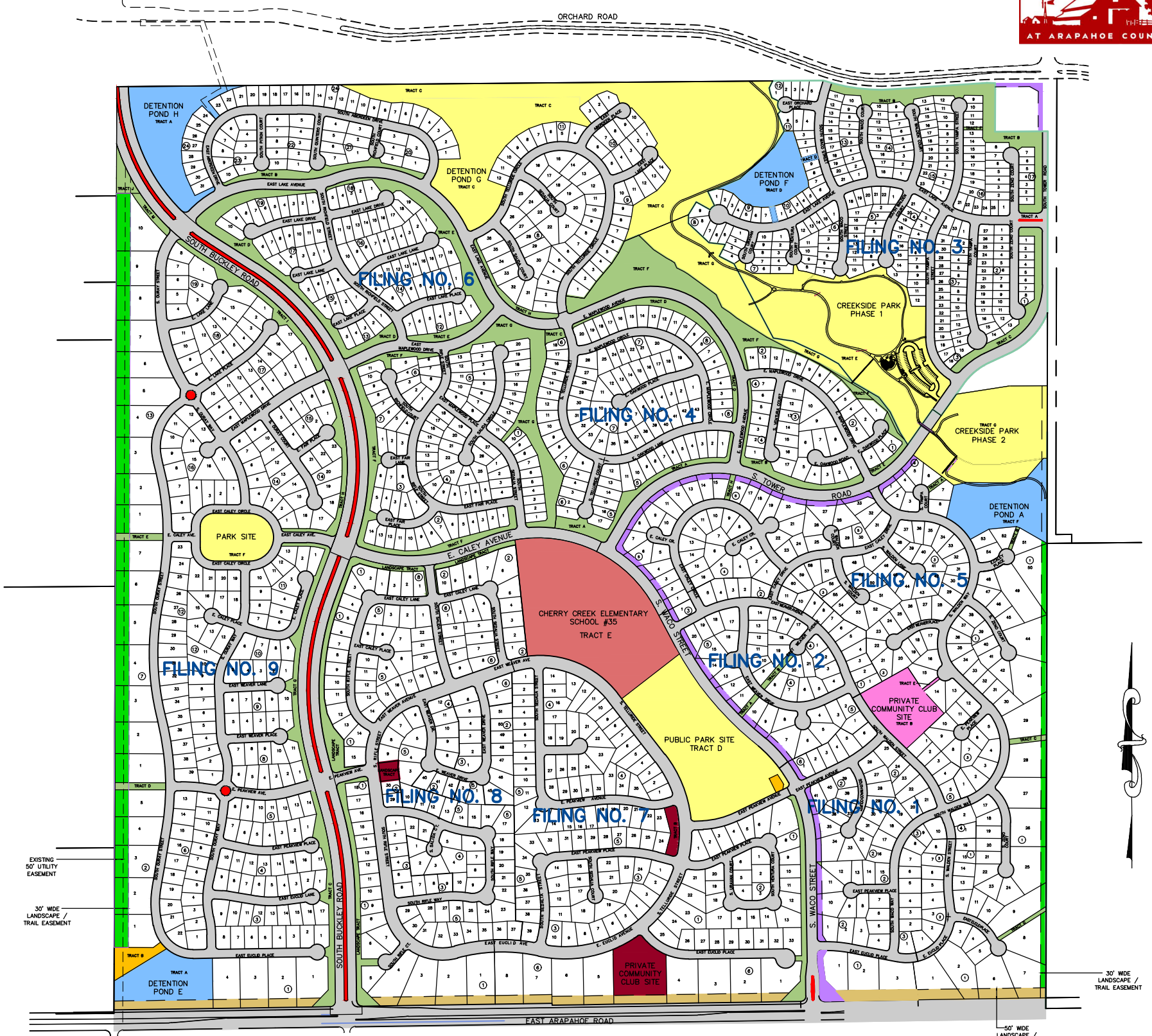














The Farm at Arapahoe County

Ownership and Maintenance Responsibility Map



OWNERSHIP & MAINTENANCE RESPONSIBILITY LEGEND

- | | |
|--|---|
|  OWNED & MAINTAINED BY ARAPAHOE COUNTY |  OWNED AND MAINTAINED BY SOUTHEAST METRO STORMWATER AUTHORITY (SEMSWA) |
|  OWNED & MAINTAINED BY THE FARM AT ARAPAHOE COUNTY HOMEOWNER'S ASSOCIATION |  LANDSCAPE, SIDEWALK & PEDESTRIAN ACCESS EASEMENT; MAINTAINED BY GOODMAN METROPOLITAN DISTRICT |
|  OWNED & MAINTAINED BY EAST CHERRY CREEK VALLEY WATER AND SANITATION DISTRICT |  LANDSCAPE, SIDEWALK & PEDESTRIAN ACCESS EASEMENT; MAINTAINED BY THE FARM AT ARAPAHOE COUNTY HOMEOWNER'S ASSOCIATION |
|  OWNED & MAINTAINED BY GOODMAN METROPOLITAN DISTRICT |  OWNED BY ARAPAHOE COUNTY; MAINTAINED BY THE FARM AT ARAPAHOE COUNTY HOMEOWNER'S ASSOCIATION |
|  OWNED & MAINTAINED BY HILLCREST HOMEOWNER SUB-ASSOCIATION |  OWNED BY PRIVATE ENTITY; MAINTAINED BY THE GOODMAN METROPOLITAN DISTRICT |
|  OWNED & MAINTAINED BY HOMESTEAD HOMEOWNER SUB-ASSOCIATION | |
|  OWNED & MAINTAINED BY CHERRY CREEK SCHOOL DISTRICT | |

MAP UPDATED: APRIL 2026